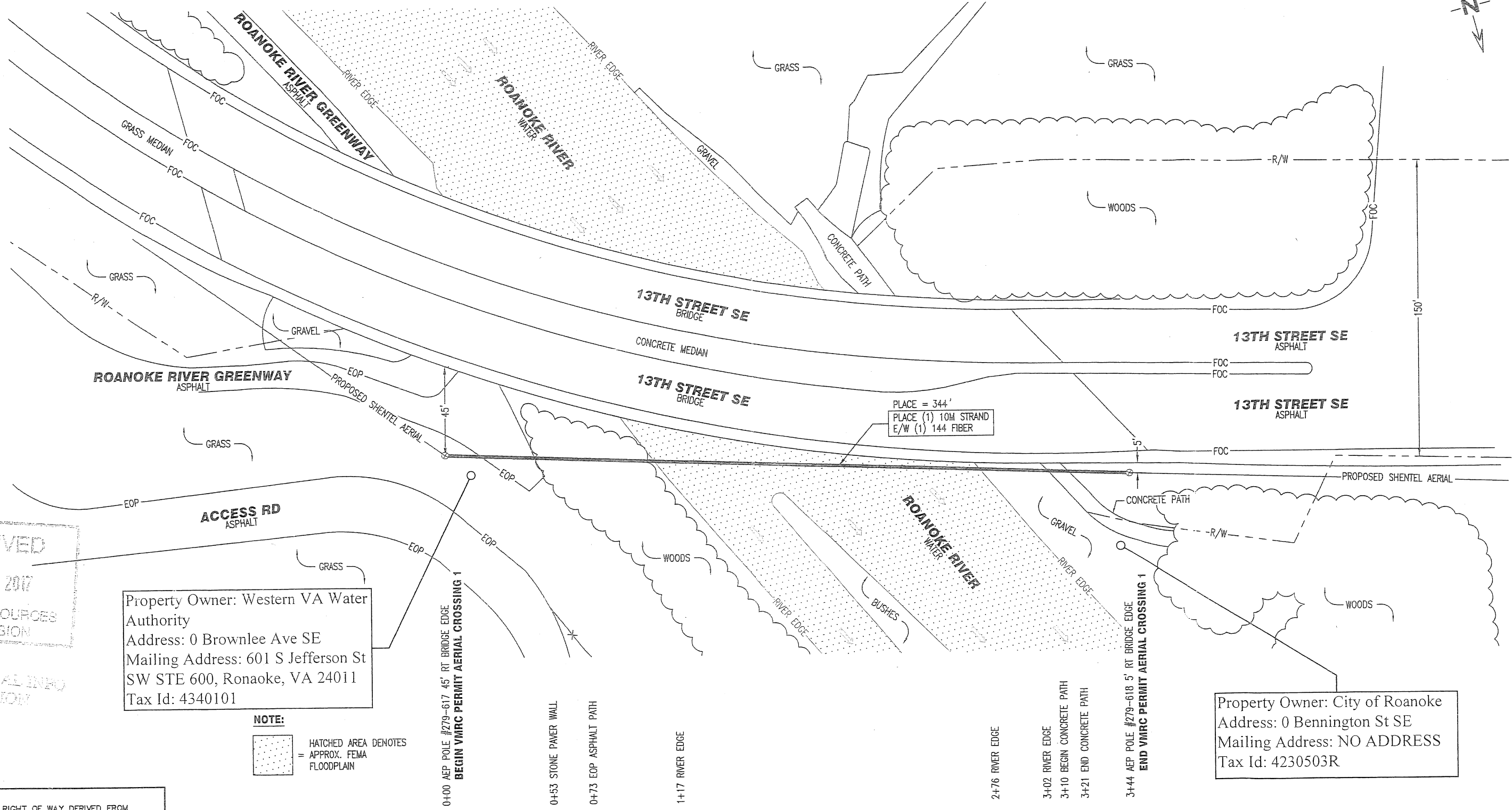
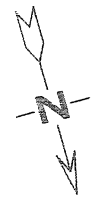


# CITY OF ROANOKE, VA PLAN VIEW



Property Owner: Western VA Water Authority  
Address: 0 Brownlee Ave SE  
Mailing Address: 601 S Jefferson St  
SW STE 600, Roanoke, VA 24011  
Tax Id: 4340101


Property Owner: City of Roanoke  
Address: 0 Bennington St SE  
Mailing Address: NO ADDRESS  
Tax Id: 4230503R

**NOTE:**  
HATCHED AREA DENOTES  
= APPROX. FEMA  
FLOODPLAIN

RIGHT OF WAY DERIVED FROM  
CITY OF ROANOKE GIS.

RECEIVED  
SEP 11 2017  
MARINE RESOURCES  
COMMISSION  
ADDITIONAL INFO  
REVISION

NOTE: UNDERGROUND UTILITIES HAVE  
BEEN PLOTTED FROM AVAILABLE RECORDS  
AND FIELD OBSERVATIONS BUT ARE NOT  
NECESSARILY EXACT. THEREFORE, UTILITY  
LOCATIONS WILL BE VERIFIED AT LEAST  
100' IN ADVANCE OF TRENCHING,  
PLOWING OR BORING, SO THAT CHANGES  
IN CABLE PLACEMENT CAN BE MADE IN  
THE EVENT OF CONFLICT.



**FOR  
PERMITTING  
ONLY**



ROANOKE SCHOOLS 2017  
GARDEN CITY  
ELEMENTARY SCHOOL  
VMRC CROSSING PERMIT  
#511407-10159-05-VMRC-1  
PROPOSED FIBER ROUTE  
CITY OF ROANOKE, VA

ISSUE DATE: 06.16.17

REVISION	DATE	INITIAL	DRAWN BY: ZEESHAN AMJAD
			ENGINEERED BY: NTD FIBER
			SHENTEL PROJECT NO: 511407-10159-05
			NTD PROJECT NO: 17-95751
			EST NO:
			APPROVED BY:

SCALE: 1"=50'  
SHEET NO.  
01 OF 02