
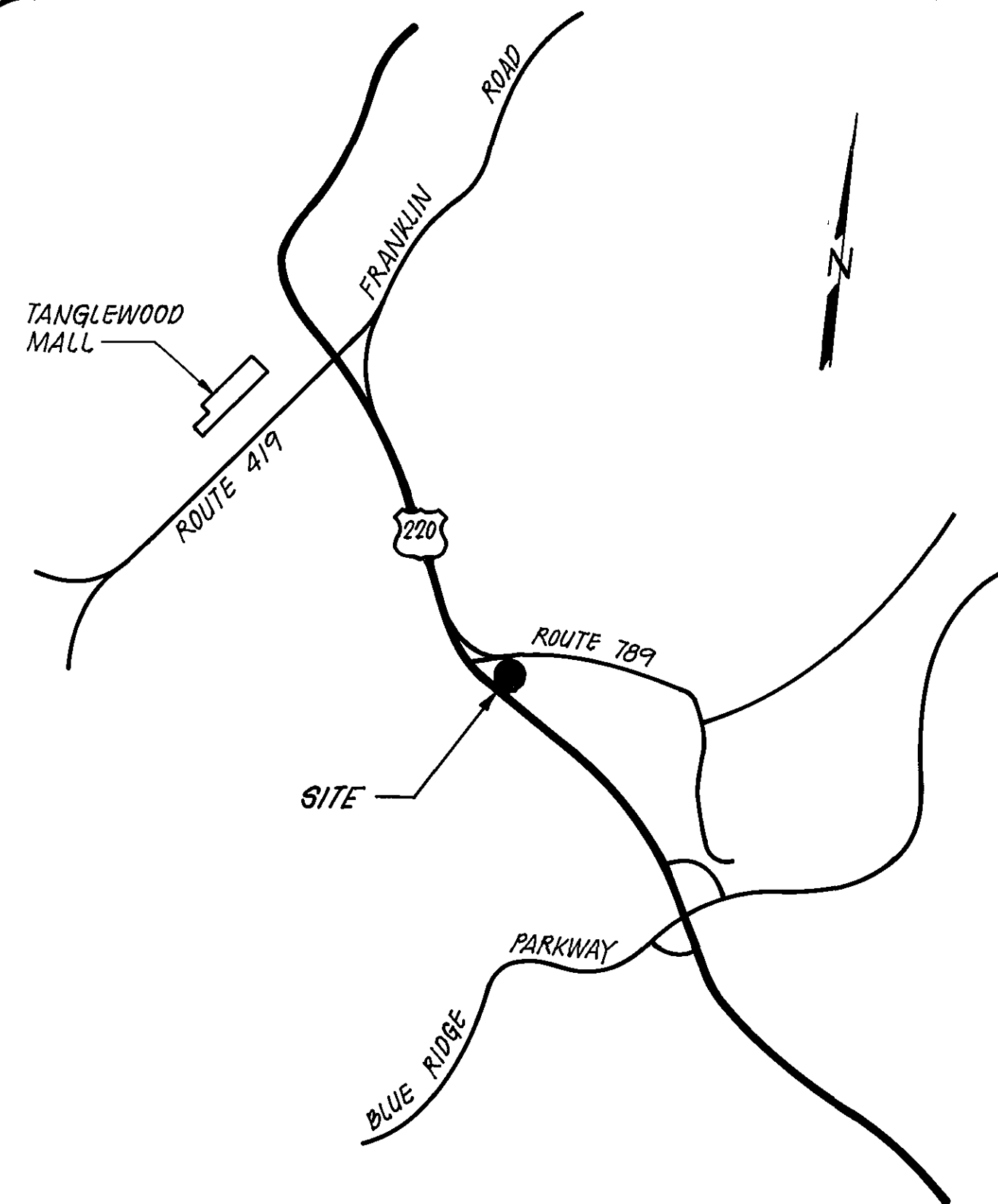


PROJECT LOCATION MAP



OFFICE OF CITY ENGINEER
ROOM 350
MUNICIPAL BUILDING
215 CHURCH AVENUE, S.W.
ROANOKE, VIRGINIA 24011


INDEX OF SHEETS

SHEET NO.	TITLE
1.	COVER SHEET
2.	ABBREVIATIONS, LEGEND AND GENERAL NOTES
3.	SITE PLAN
4.	ARCHITECTURAL PLAN
5.	ARCHITECTURAL DETAIL
6.	PIPING AND EQUIPMENT PLAN
7.	MECHANICAL PLAN
8.	ELECTRICAL PLAN
9.	ALTERNATE FOUNDATION PLAN

CONSULTING ENGINEERS

MATTERN & CRAIG
CONSULTING ENGINEERS
SUITE 401
707 S. JEFFERSON ST.
ROANOKE, VIRGINIA

COMMISSION NUMBER: 565



PROJECT NAME

**FRANKLIN ROAD
BOOSTER PUMPING STATION**

PROJECT NUMBER: 85-12

REVISION	BY	DESCRIPTION:	DATE
REVISION	BY	DESCRIPTION:	DATE
REVISION	BY	DESCRIPTION	DATE
REVISION	BY	DESCRIPTION	DATE

APPROVED FOR CONSTRUCTION

<i>Charles M. Haffner</i> ROANOKE CITY ENGINEER	6/19/86 DATE
<i>William F. Clark</i> DIRECTOR OF PUBLIC WORKS	6-19-86 DATE
DIRECTOR OF UTILITIES AND OPERATIONS	DATE
	DATE
	DATE

ADVERTISED DATE:

SET NUMBER:

SHEET NUMBER 1 OF 9

RECORD DRAWING