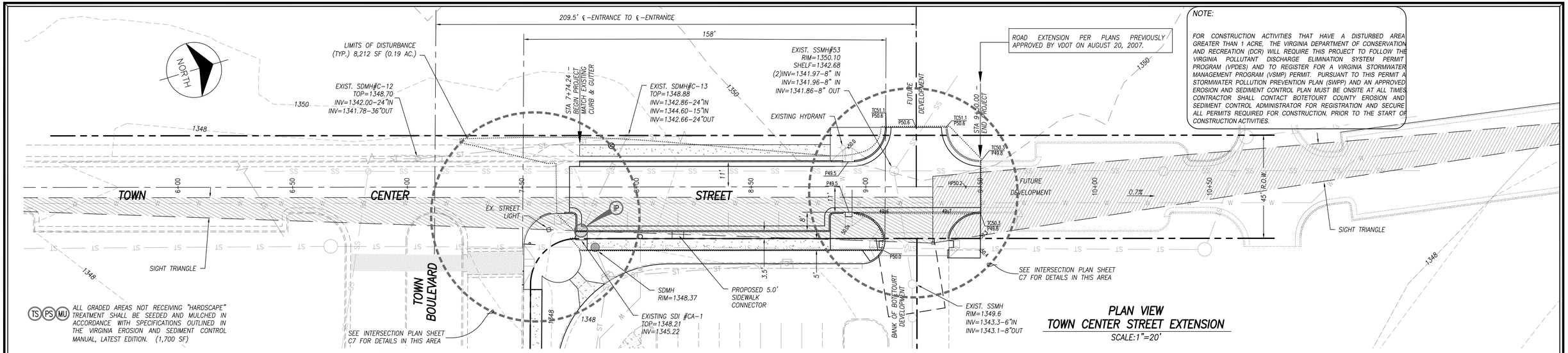

NOTE:

FOR CONSTRUCTION ACTIVITIES THAT HAVE A DISTURBED AREA GREATER THAN 1 ACRE, THE VIRGINIA DEPARTMENT OF CONSERVATION AND RECREATION (DCR) WILL REQUIRE THIS PROJECT TO FOLLOW THE VIRGINIA POLLUTANT DISCHARGE ELIMINATION SYSTEM PERMIT PROGRAM (VPDES) AND TO REGISTER FOR A VIRGINIA STORMWATER MANAGEMENT PROGRAM (VSMP) PERMIT. PURSUANT TO THIS PERMIT A STORMWATER POLLUTION PREVENTION PLAN (SWPP) AND AN APPROVED EROSION AND SEDIMENT CONTROL PLAN MUST BE ONSITE AT ALL TIMES. CONTRACTOR SHALL CONTACT BOTETOURT COUNTY EROSION AND SEDIMENT CONTROL ADMINISTRATOR FOR REGISTRATION AND SECURE ALL PERMITS REQUIRED FOR CONSTRUCTION, PRIOR TO THE START OF CONSTRUCTION ACTIVITIES.

PLAN VIEW
TOWN CENTER STREET EXTENSION
SCALE:1"=20'

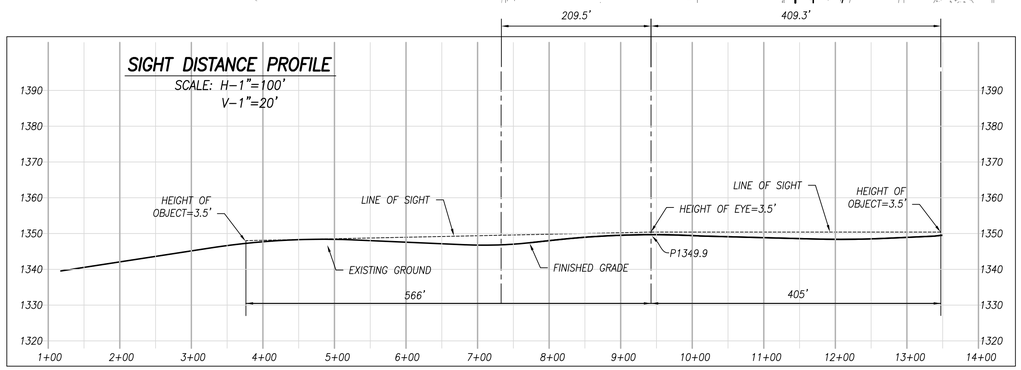

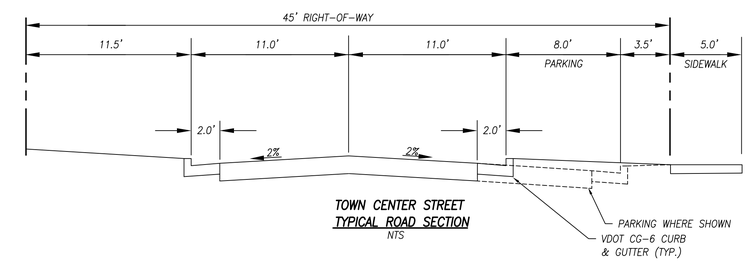

TOWN CENTER STREET
TYPICAL ROAD SECTION
NTS

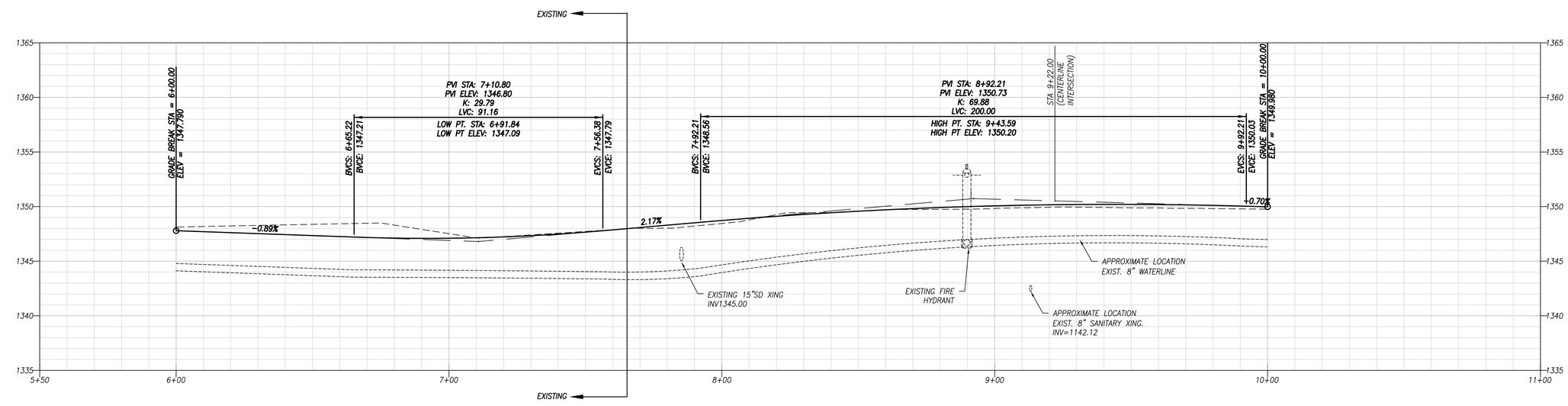

PROFILE VIEW
TOWN CENTER STREET EXTENSION
SCALE: H-1"=20'
V-1"=5'

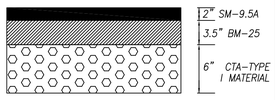

TOWN CENTER ST.
PAVEMENT SECTION
NTS

COMMONWEALTH OF VIRGINIA
ROBERT H. WAMPLER, JR.
Lic. No. 34713
2/19/15
PROFESSIONAL ENGINEER

ENGINEERING CONCEPTS, INC.
20 S. ROANOKE ST., PO BOX 619
FINCASTLE, VIRGINIA 24090
540.473.1253 FAX: 540.473.1254

Drawn MSMj	PLAN AND PROFILE TOWN CENTER STREET EXTENSION	SCALE: 1"=20'
Designed RHW		DATE: Feb. 19, 2015
Checked RHW	DALEVILLE TOWN CENTER BOTETOURT COUNTY – VIRGINIA	PROJECT: 13140
Approved RHW		C-4